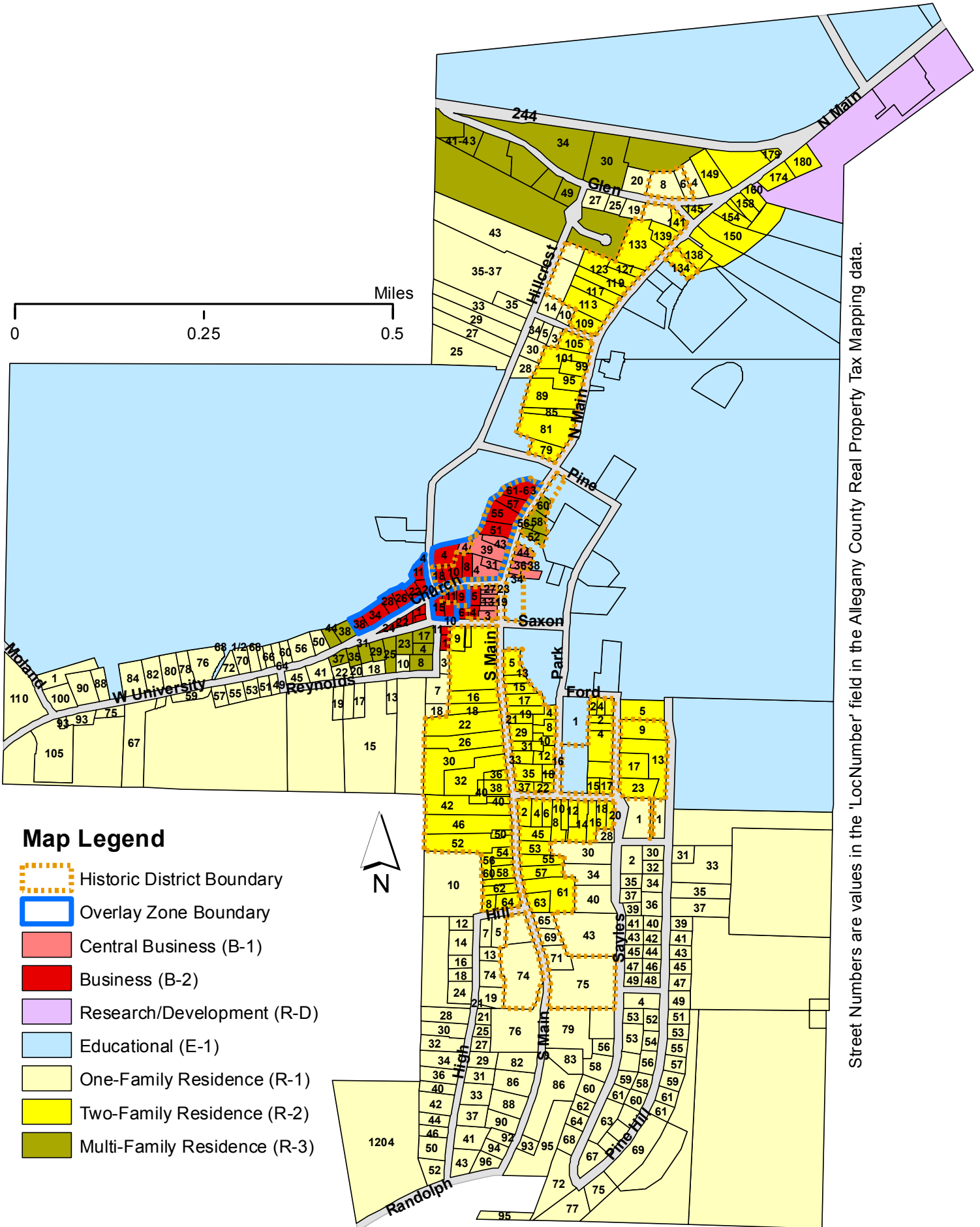











Village of Alfred, NY Zoning Map



Map Legend

-  Historic District Boundary
-  Overlay Zone Boundary
-  Central Business (B-1)
-  Business (B-2)
-  Research/Development (R-D)
-  Educational (E-1)
-  One-Family Residence (R-1)
-  Two-Family Residence (R-2)
-  Multi-Family Residence (R-3)

Street Numbers are values in the 'LocNumber' field in the Allegany County Real Property Tax Mapping data.